



Trip to:
665 4th St
 Vero Beach, FL 32962-2922
 101.82 miles / 1 hour 44 minutes

Notes

Directions to Seal Rite Pavers Offices from Orlando.



Orlando International Airport (MCO)
 1 Airport Blvd, Orlando, FL 32827

- 1. Start out going **south** on **Airport Blvd.** [Map](#)

0.9 Mi

0.9 Mi Total
- 2. Turn **slight left** to take the ramp toward **Terminal B / SR-436 / North Exit / SR-528-TOLL.** [Map](#)

0.1 Mi

1.0 Mi Total
- 3. Stay **straight** to go onto **Airport Blvd.** [Map](#)

1.5 Mi

2.6 Mi Total
- 4. Merge onto **SR-528-TOLL E** via **EXIT 1A** toward **Cocoa / Kennedy Space Ctr** (Portions toll). [Map](#)

30.7 Mi

33.2 Mi Total
- 5. Merge onto **I-95 S** via **EXIT 42A** toward **Miami.** [Map](#)

58.5 Mi

91.7 Mi Total
- 6. Take the **SR-60 E** exit, **EXIT 147**, toward **Vero Beach.** [Map](#)

0.4 Mi

92.1 Mi Total
- 7. Turn **left** onto **SR-60 E / 20th St.** Continue to follow **SR-60 E.** [Map](#)

7.5 Mi

99.6 Mi Total
- 8. Turn **right** onto **Old Dixie Hwy.** [Map](#)
*Old Dixie Hwy is just past 14th Ave
 Melody Inn is on the corner
 If you reach 12th Ct you've gone a little too far*

2.1 Mi

101.7 Mi Total
- 9. Turn **left** onto **4th St / Citrus Rd.** [Map](#)
*4th St is just past 4th Pl
 If you reach 3rd Pl you've gone a little too far*

0.1 Mi

101.8 Mi Total
- 10. **665 4TH ST** is on the **right.** [Map](#)
If you reach Citrus Rd you've gone about 0.1 miles too far



665 4th St, Vero Beach, FL 32962-2922




Trip to:
665 4th St
 Vero Beach, FL 32962-2922
 77.92 miles / 1 hour 24 minutes

Notes


Directions to Seal Rite Pavers from Palm Beach




Palm Beach International Airport (PBI)
 1000 Pbi Airport # 123, West Palm Beach, FL 33406

- 
0.3 Mi
0.3 Mi Total


1. Start out going **west** on **Turnage Blvd.** [Map](#)

- 
0.2 Mi
0.5 Mi Total


2. Take **Turnage Blvd** toward **Departing Flights.** [Map](#)

- 
0.9 Mi
1.3 Mi Total


3. Keep **right** at the fork to continue on **Turnage Blvd.** [Map](#)

- 
0.4 Mi
1.8 Mi Total


4. Turn **slight right** toward **I-95.** [Map](#)

- 
63.2 Mi
64.9 Mi Total


5. Merge onto **I-95 N** toward **W Palm Bch.** [Map](#)

- 
0.7 Mi
65.6 Mi Total


6. Merge onto **Orange Ave / SR-68 W** via **EXIT 131B.** [Map](#)

- 
7.8 Mi
73.4 Mi Total


7. Turn **right** onto **N Kings Hwy / SR-713.** Continue to follow **SR-713 N.** [Map](#)
If you reach S Rock Rd you've gone about 0.5 miles too far

- 
4.3 Mi
77.8 Mi Total

8. Turn **left** onto **US-1 N / SR-5 N.** [Map](#)

- 
0.2 Mi
77.9 Mi Total

9. Turn **left** onto **Citrus Rd / 4th St.** [Map](#)
Citrus Rd is just past Vista Gardens Trl
If you reach 5th St you've gone a little too far

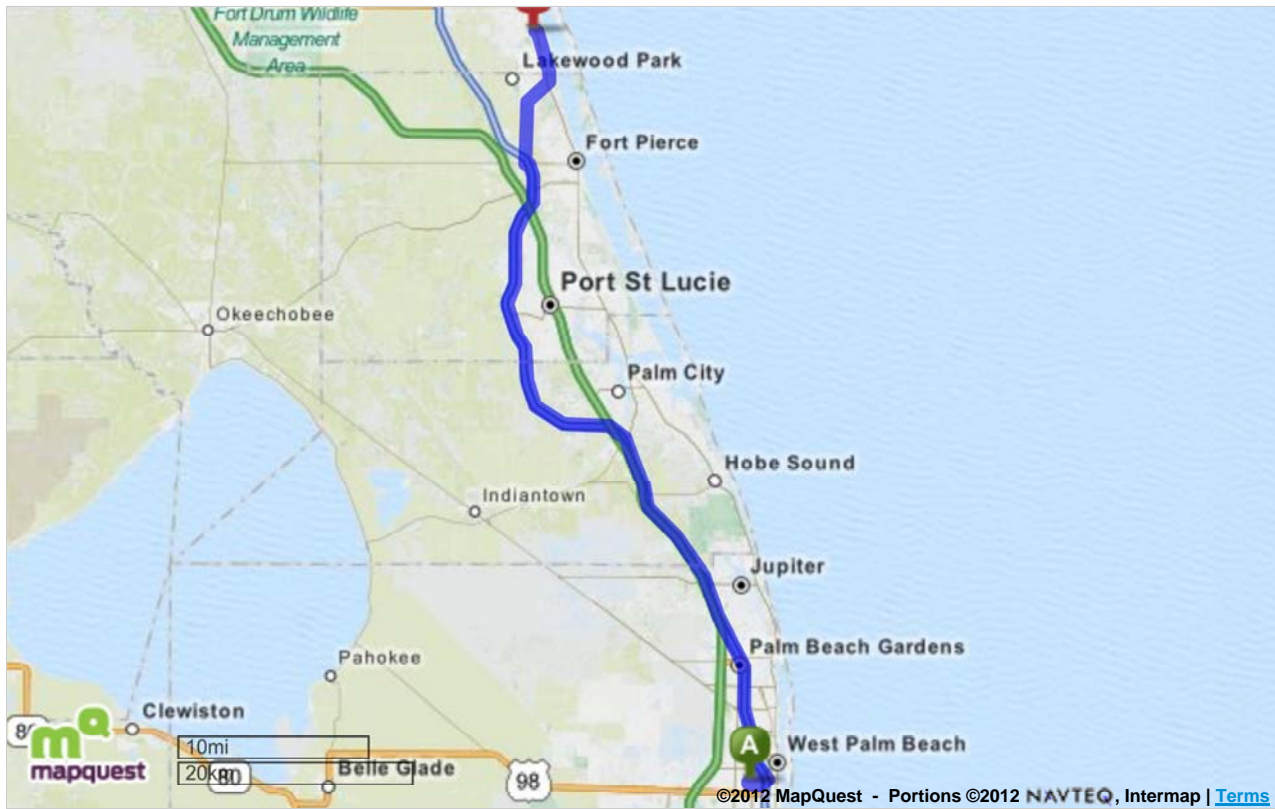
- 

10. **665 4TH ST** is on the **left.** [Map](#)
Your destination is 0.1 miles past US-1 S
If you reach Old Dixie Hwy you've gone about 0.1 miles too far



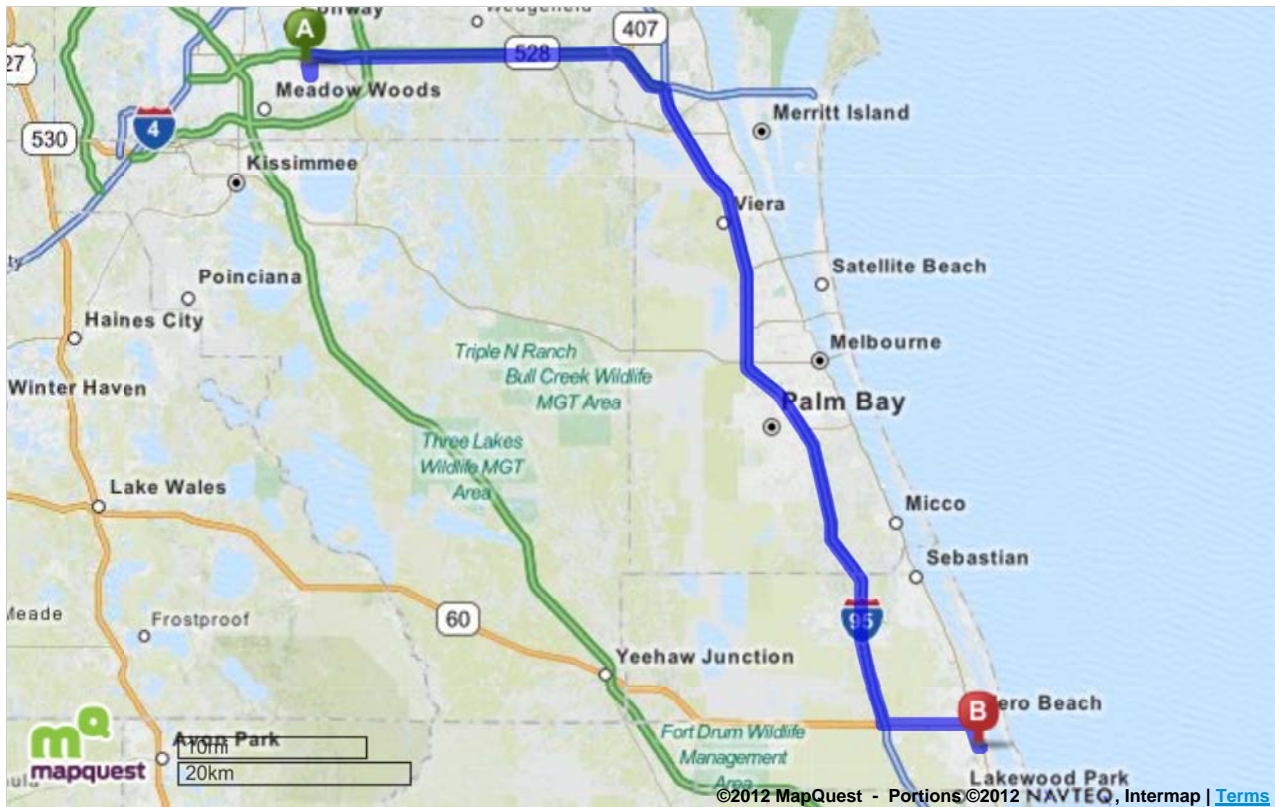
665 4th St, Vero Beach, FL 32962-2922

Total Travel Estimate: **77.92 miles - about 1 hour 24 minutes**



©2011 MapQuest, Inc. Use of directions and maps is subject to the MapQuest Terms of Use. We make no guarantee of the accuracy of their content, road conditions or route usability. You assume all risk of use. [View Terms of Use](#)

Total Travel Estimate: **101.82 miles - about 1 hour 44 minutes**



©2011 MapQuest, Inc. Use of directions and maps is subject to the MapQuest Terms of Use. We make no guarantee of the accuracy of their content, road conditions or route usability. You assume all risk of use. [View Terms of Use](#)